



ENGINEERING CONSULTING SERVICES  
VOLUME 6 - APPENDIX  
SECTION 6.16 – GREVET-CHAPPAIS TRAIL  
STUDY  
Feasibility Study Final Report Phase I



Consultant Reference: LGA-1-GN-F-FRN-RT-0001\_00\_LGA Final Technical Report  
2023-02-24



Stantec ■ DESFOR ■ SYSTRA

with subconsultant

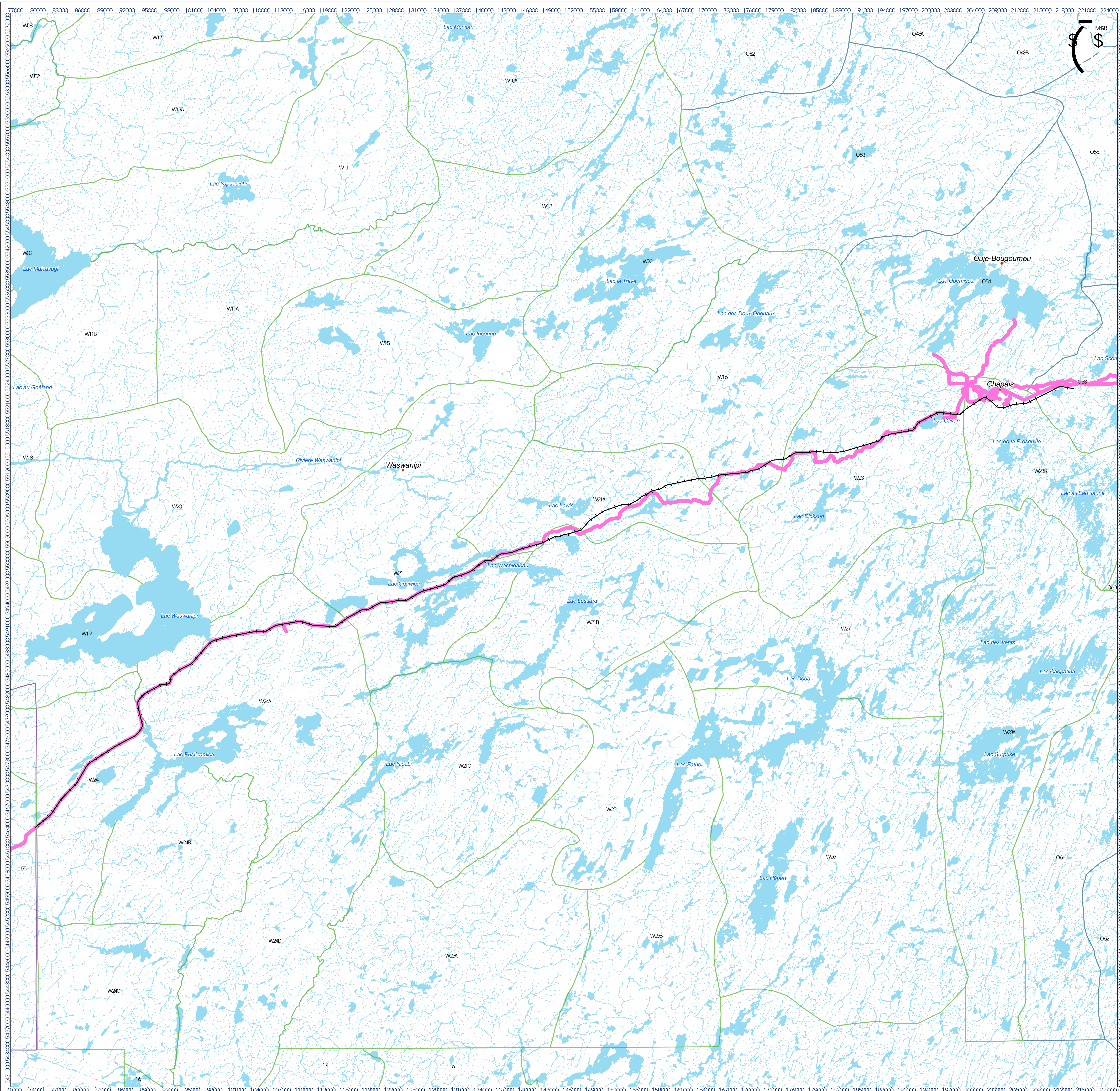


# Table of Contents

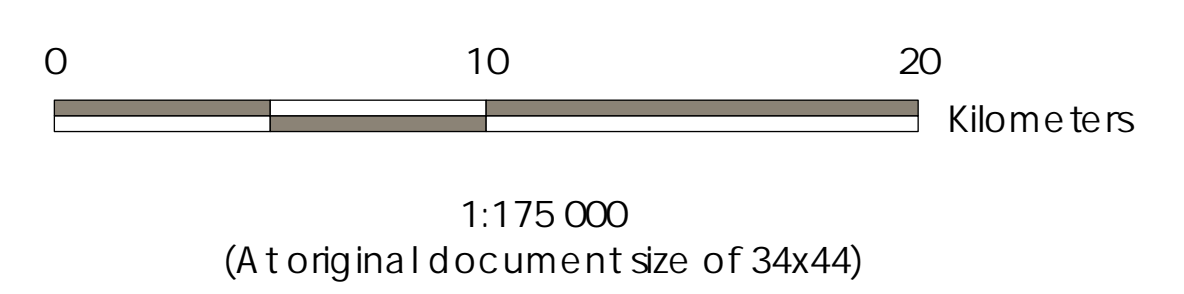
---

1. EXISTING SNOWMOBILE TRAIL AND RAILROAD
2. EXISTING FOREST ROAD AND RAILROAD

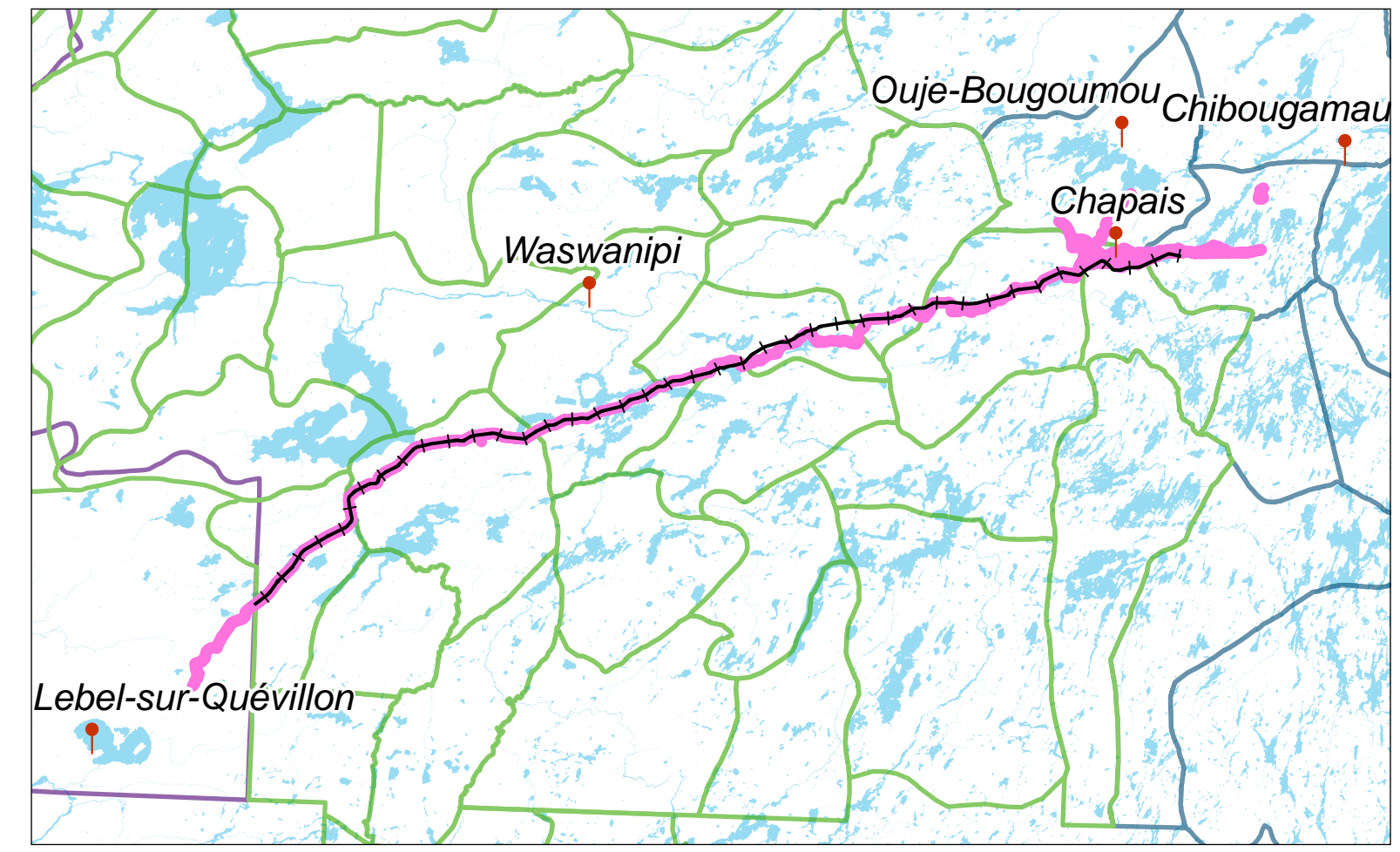




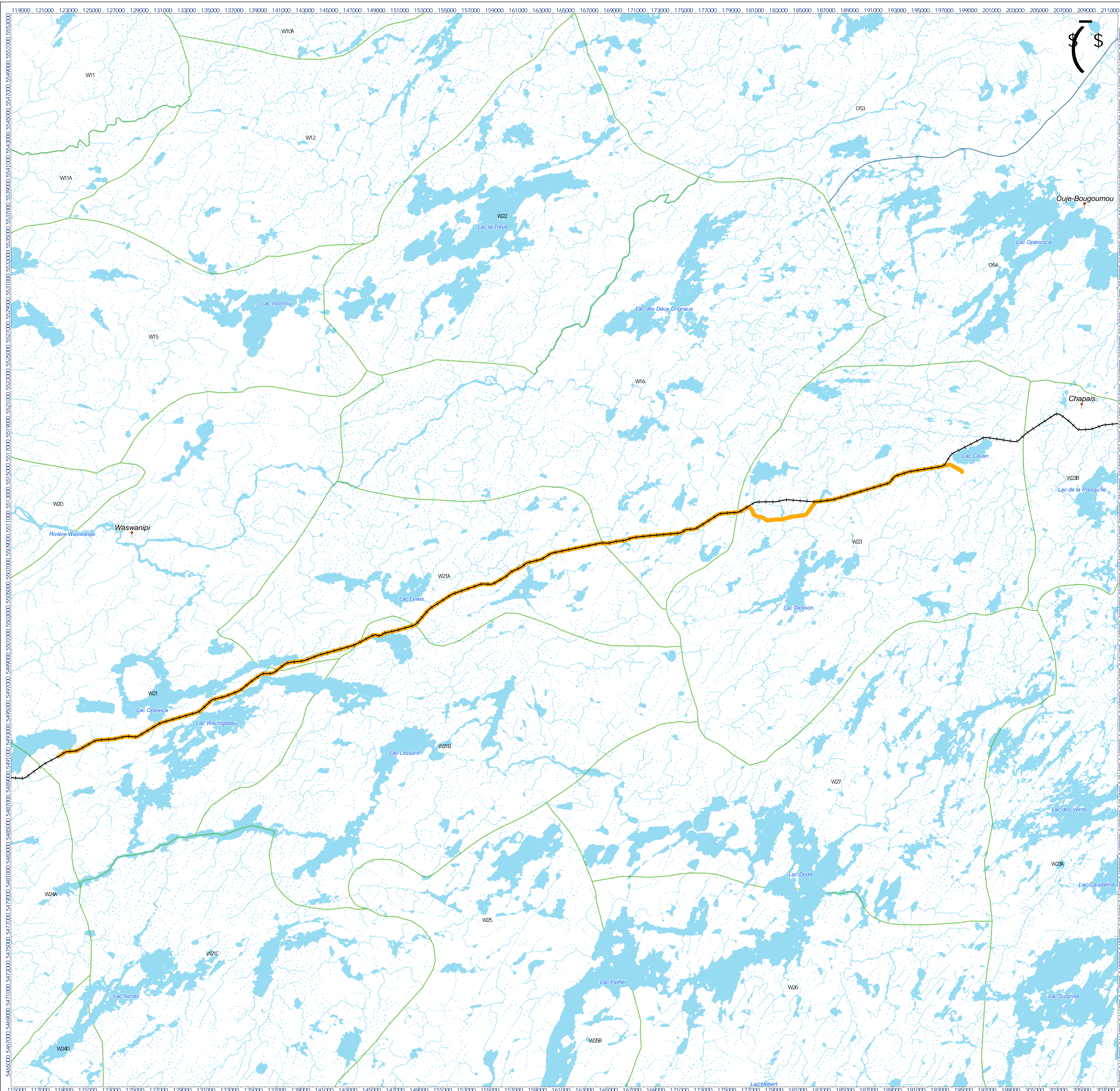
- Communities and cities
  - Existing snowmobile trail
  - Railroad
  - Lakes
  - Intermittent watercourse
  - Permanent watercourse
- Traplines - Communities**
- Ouje-Bougoumou
  - Washaw Sibi
  - Waswanipi



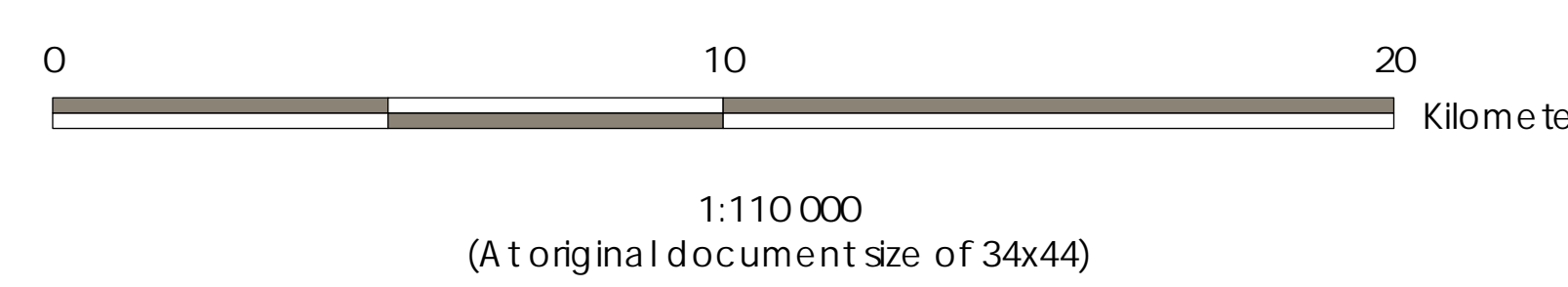
- Notes**
1. Coordinate System : NAD 1983 C SRS MTM 9
  2. Communities and cities MRNF
  3. Railroad : Railroad, Systra
  4. Snowmobile Trail, FC MQ
  5. Traplines Cree Trappers Association
  6. Waterbody and Watercourse, MRNF



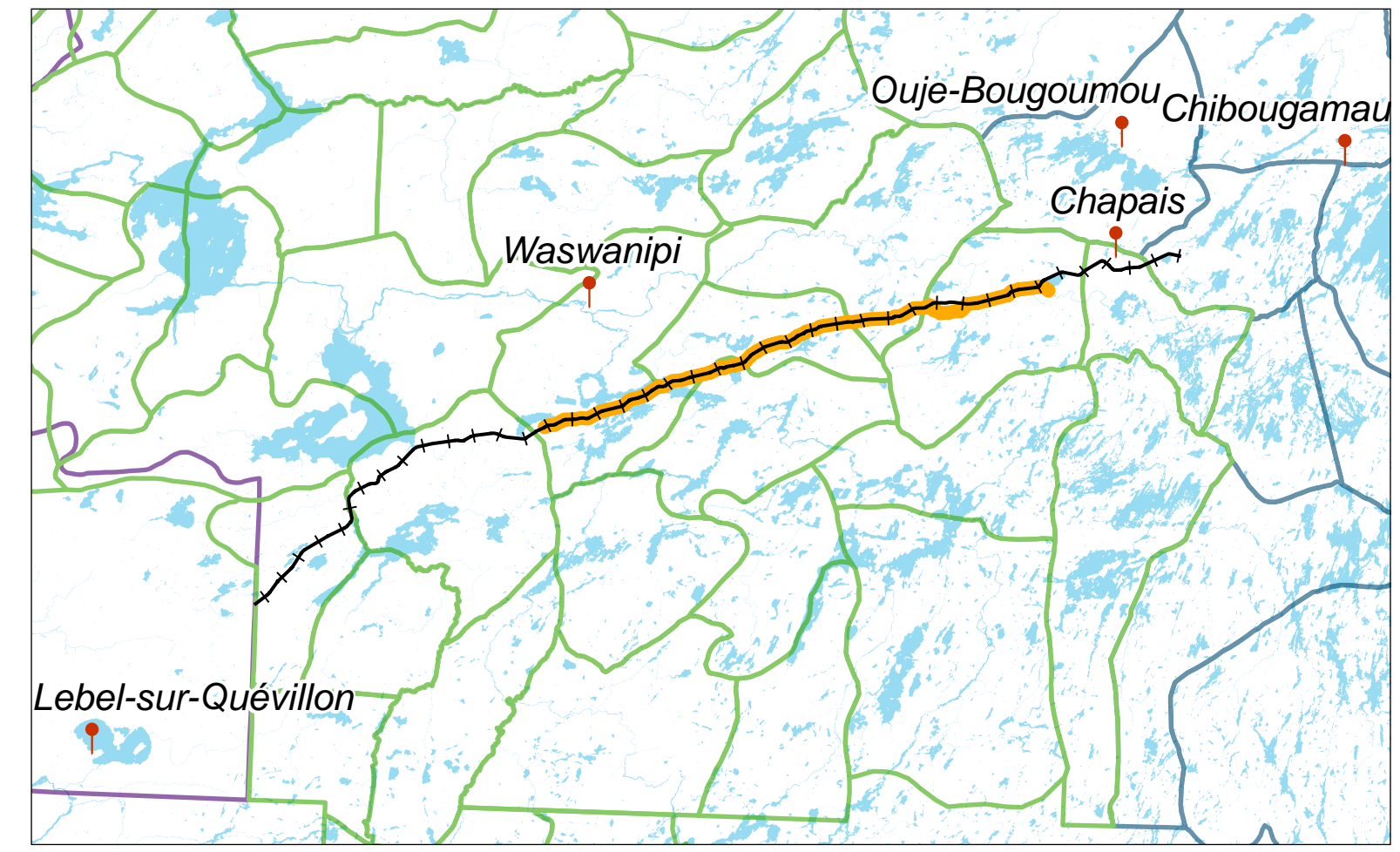
Project Location	Existing Snowmobile Trail and Railroad
Grevet-Chapais	Prepared by Clovis Dery on 2023-02-22 Approved by Marc-Antoine Allard, For Eng on 2023-02-22
Client/Project	LA GRANDE ALLIANCE Phase 1
Map No.	1
Title	Existing Snowmobile Trail and Railroad Grevet-Chapais



- Communities and cities
  - Forest road
  - Railroad
  - Lakes
  - Intermittent watercourse
  - Permanent watercourse
- Traplines - Communities**
- Ouje-Bougoumou
  - Washaw Sibi
  - Waswanipi



- Notes**
1. Coordinate System : NAD 1983 C SRS MTM 9
  2. Communities and cities MRNF
  3. Railroad : Railroad, Systra
  4. Forest Road : Barrette-Chapais
  5. Traplines: Cree Trappers Association
  6. Waterbody and Watercourse, MRNF



Project Location: Grevet-Chapais  
 Existing Forest Road and Railroad: Prepared by Clovis Dery on 2023-02-22, Approved by Marc-Antoine Allard, For. Eng on 2023-02-22

Client/Project: LA GRANDE ALLIANCE Phase 1

Map No.: 1

Title: Existing Forest Road and Railroad Grevet-Chapais