



VOLUME 6 - ANNEXE
SECTION 6.16 – ÉTUDE SENTIER GREVET-
CHAPAIS

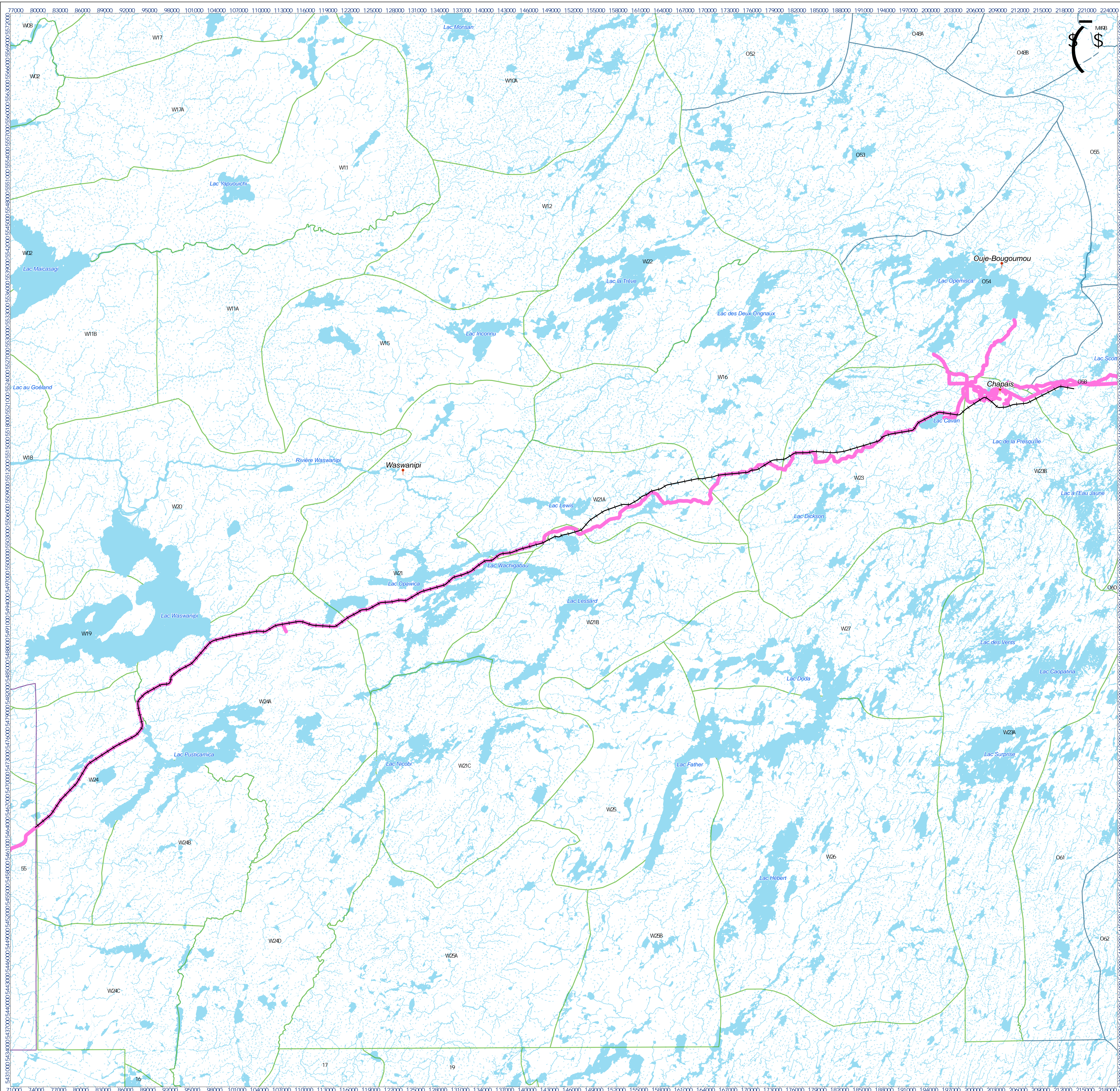


Référence du consultant: LGA-1-GN-F-FRN-RT-0006_00_Annexe6.16
2023-04-14

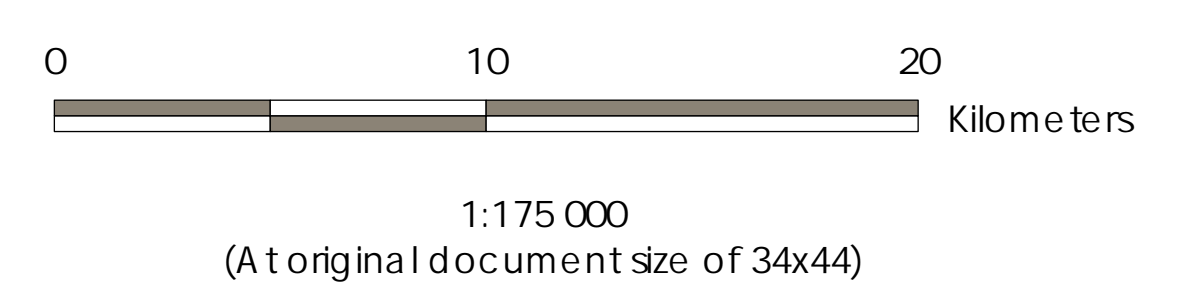


Stantec | DESFOR | SYSTRA

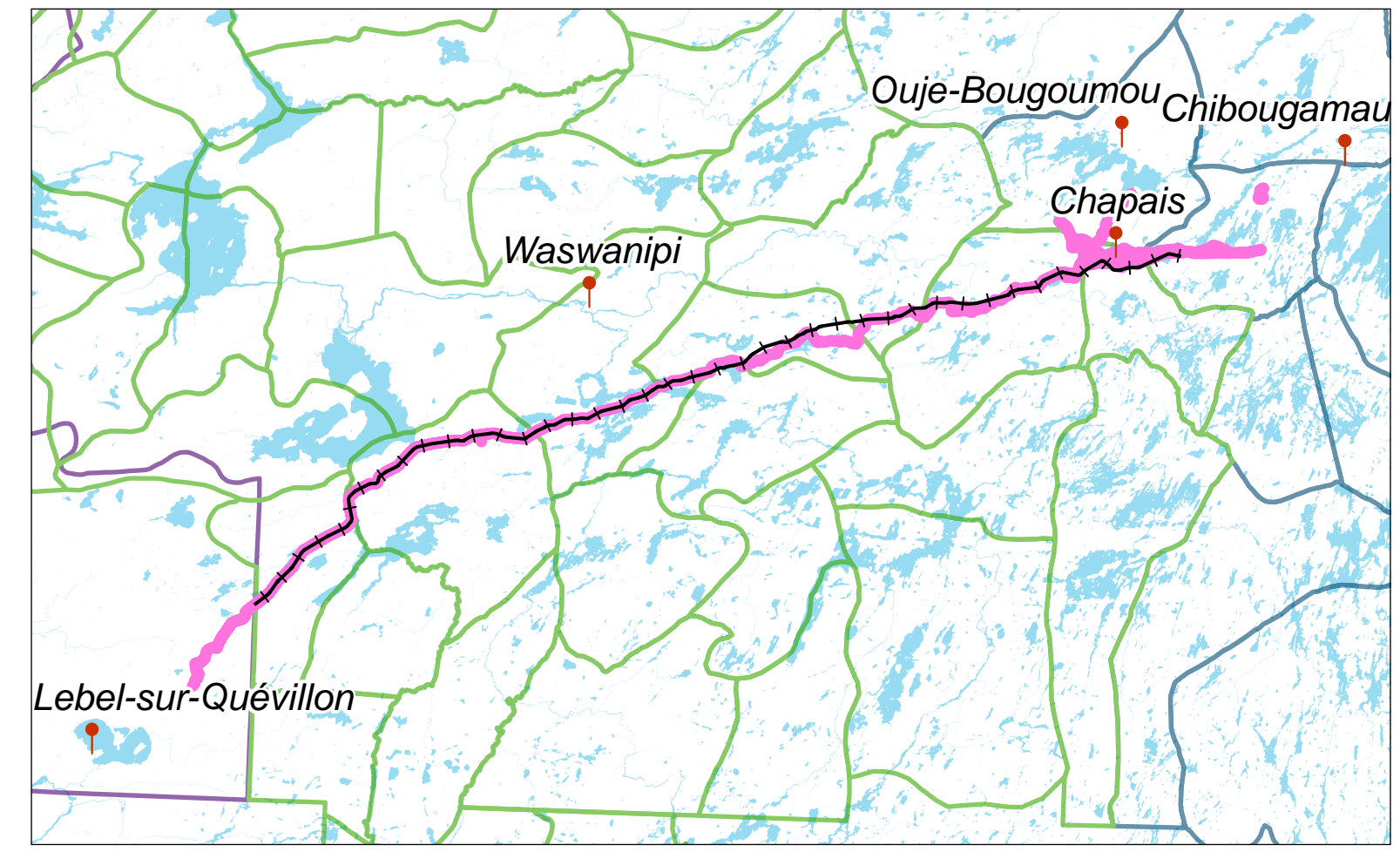
Avec sous-consultant 



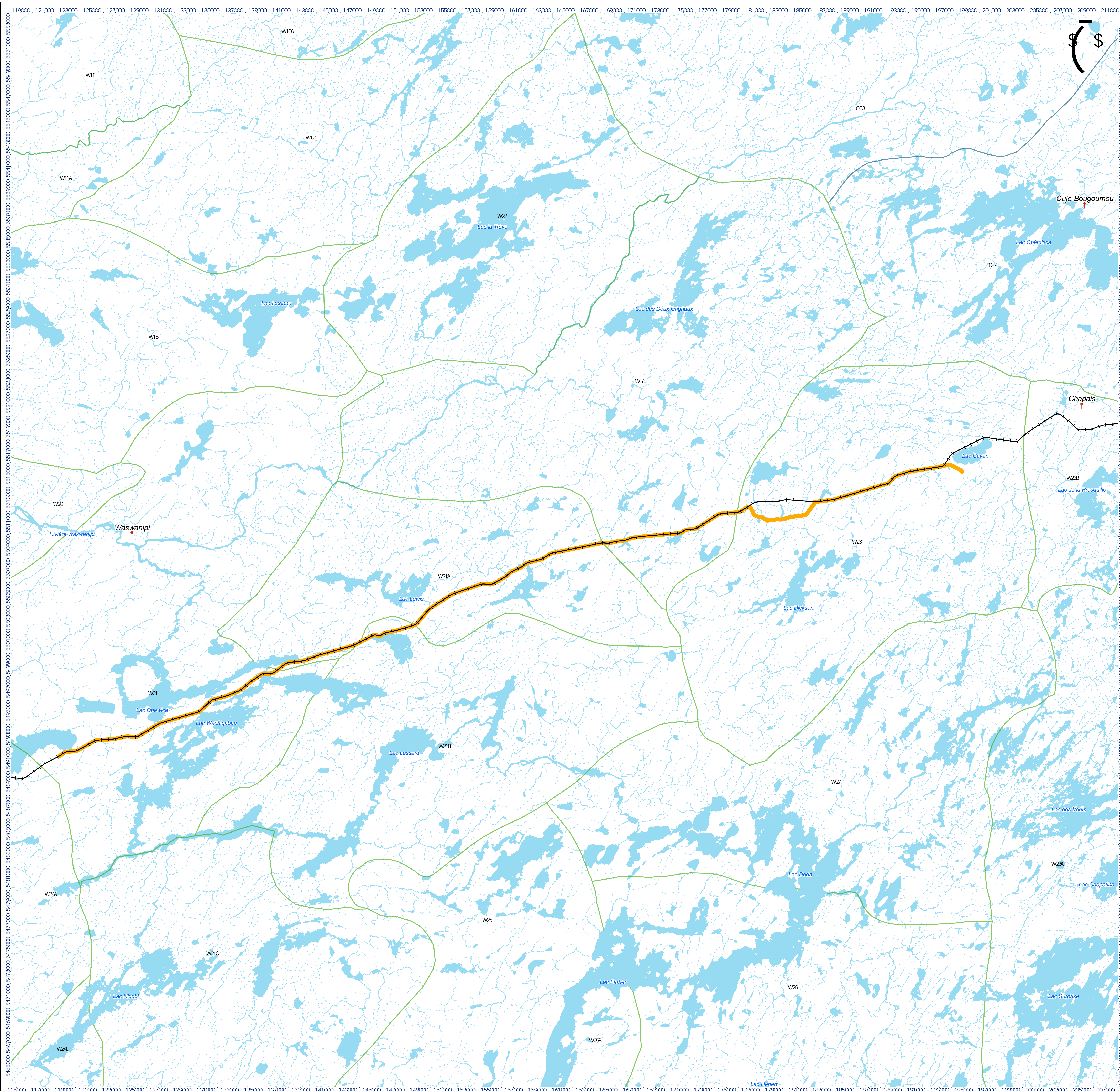
- ↑ Communities and cities
- Existing snowmobile trail
- +— Railroad
- Lakes
- Intermittent watercourse
- Permanent watercourse
- Traplines - Communities**
- Ouje-Bougoumou
- Washaw Sibi
- Waswanipi



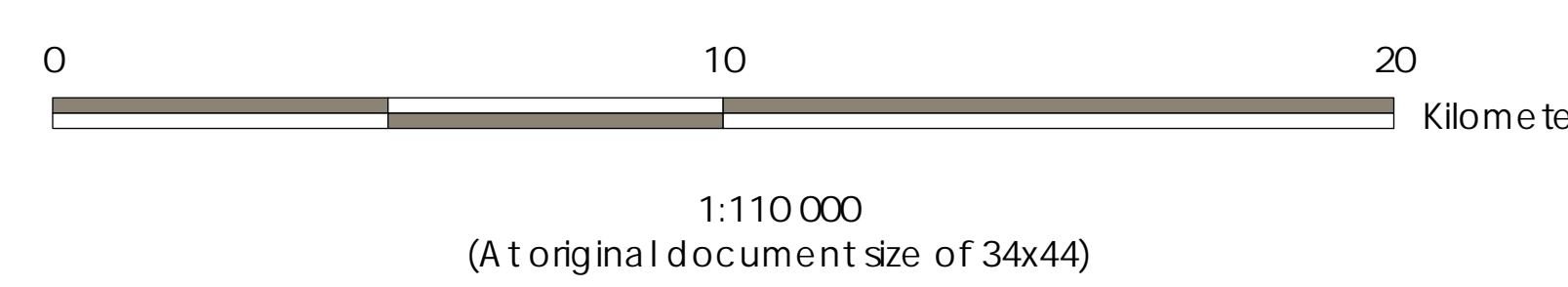
- Notes**
1. Coordinate System : NAD 1983 C SRS MTM 9
 2. Communities and cities MRNF
 3. Railroad : Railroad, Systra
 4. Snowmobile Trail, FC MQ
 5. Traplines Cree Trappers Association
 6. Waterbody and Watercourse, MRNF



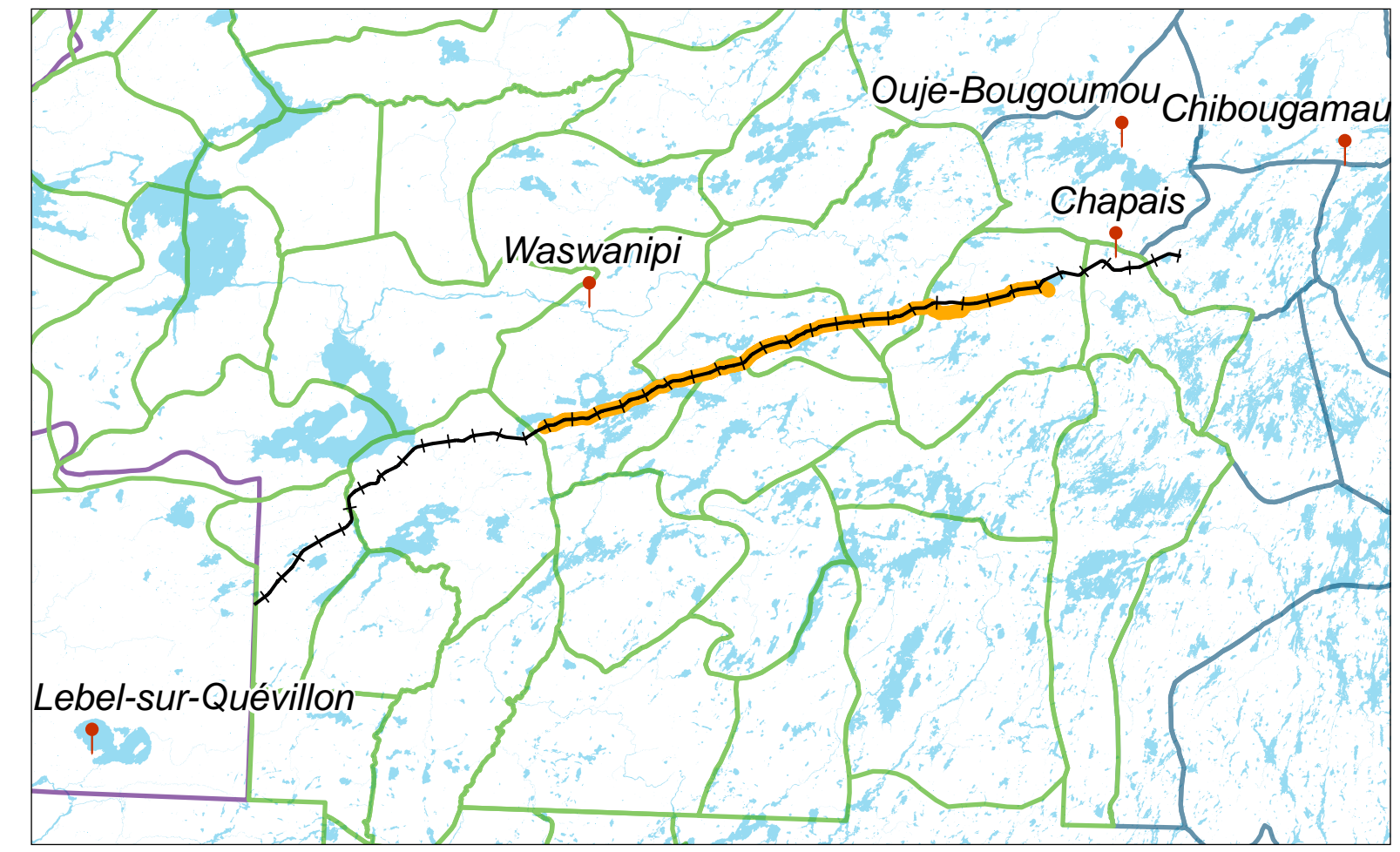
Project Location	Existing Snowmobile Trail and Railroad
Grevet-Chapais	Prepared by Clovis Dery on 2023-02-22 Approved by Marc-Antoine Allard, For Eng on 2023-02-22
Client/Project	LA GRANDE ALLIANCE Phase 1
Map No.	1
Title	Existing Snowmobile Trail and Railroad Grevet-Chapais



- Communities and cities
 - Forest road
 - Railroad
 - Lakes
 - Intermittent watercourse
 - Permanent watercourse
- Traplines - Communities**
- Ouje-Bougoumou
 - Washaw Sibi
 - Waswanipi



- Notes**
1. Coordinate System : NAD 1983 C SRS MTM 9
 2. Communities and cities MRNF
 3. Railroad : Railroad, Systra
 4. Forest Road, Barrette-Chapais
 5. Traplines, Cree Trappers Association
 6. Waterbody and Watercourse, MRNF



Project Location: Grevet-Chapais
 Existing Forest Road and Railroad: Prepared by Clovis Dery on 2023-02-22, Approved by Marc-Antoine Allard, For. Eng on 2023-02-22

Client/Project: LA GRANDE ALLIANCE Phase 1

Map No.: 1

Title: Existing Forest Road and Railroad Grevet-Chapais